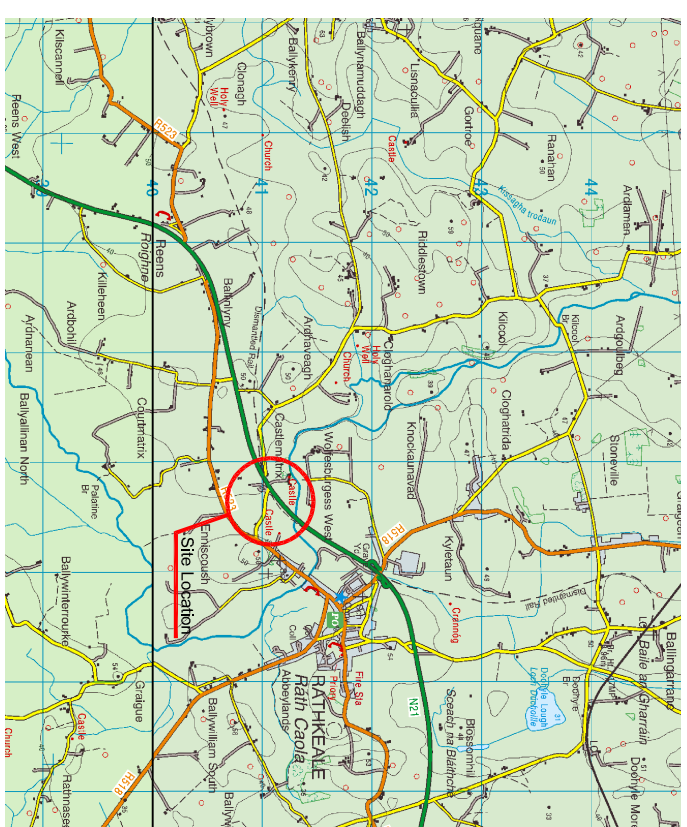
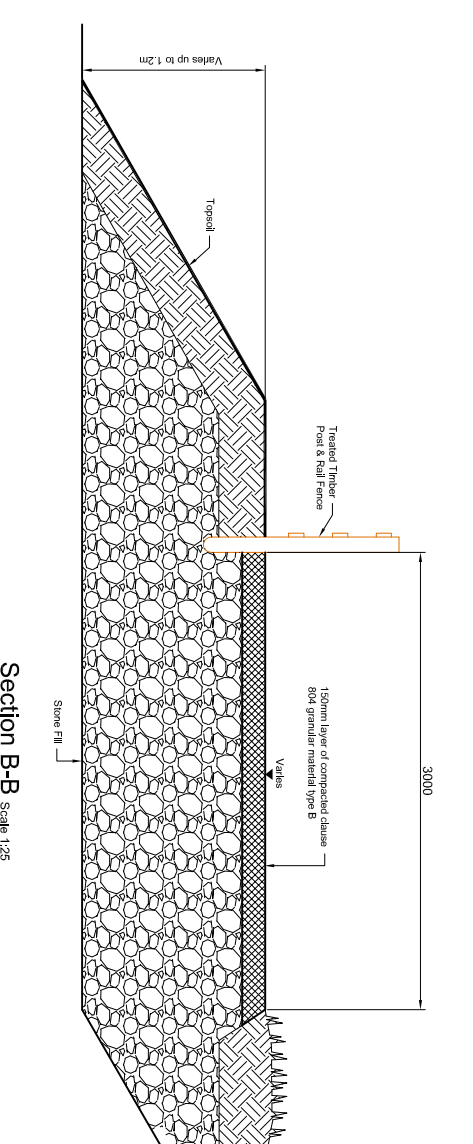
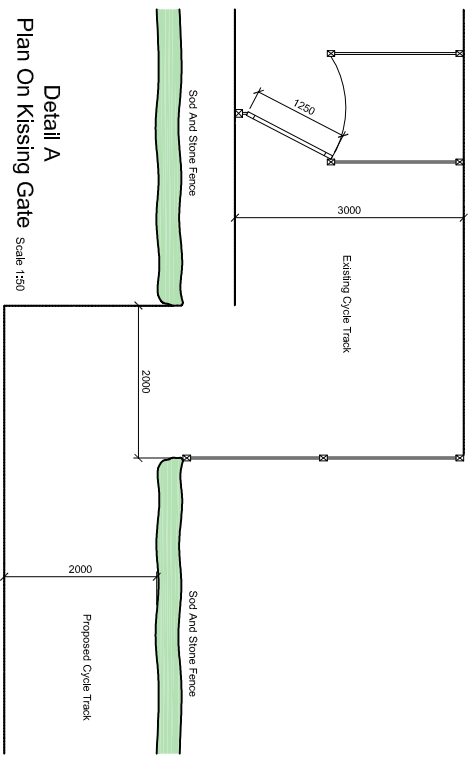
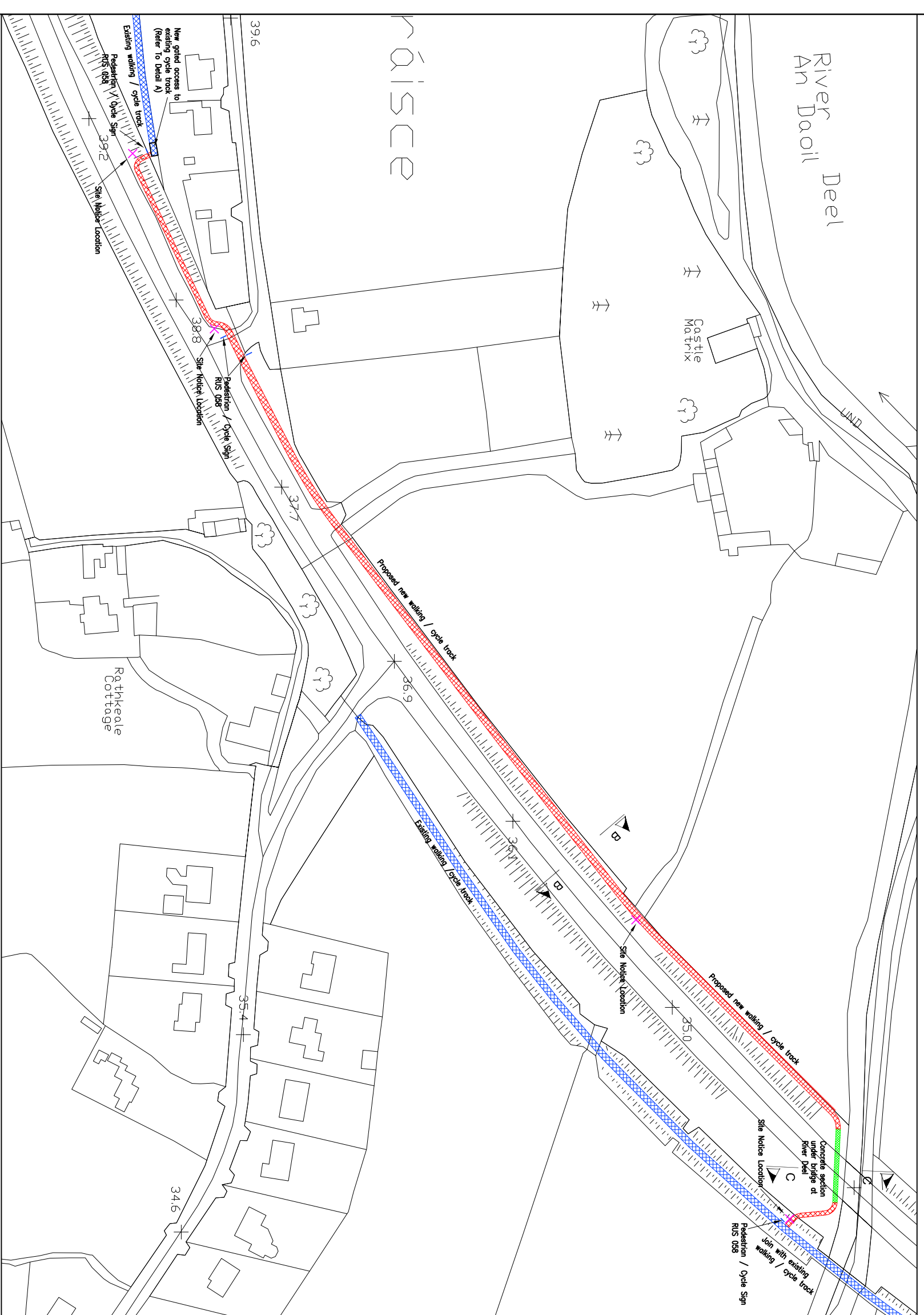
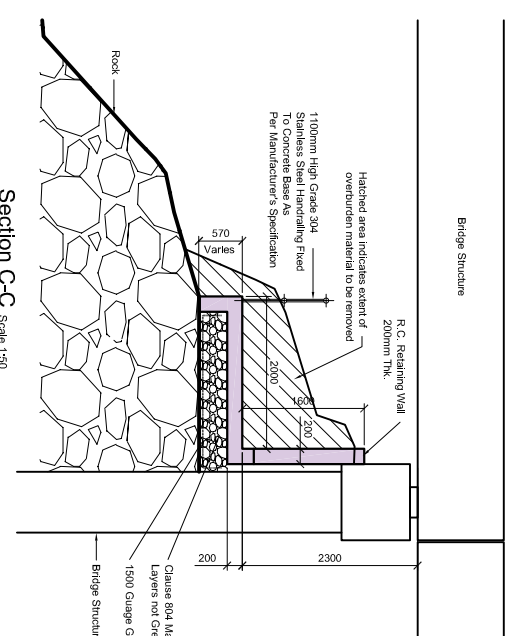


PART 8 OF PLANNING AND DEVELOPMENT REGULATIONS, 2001 - 2010



Map Reproduced From Ordnance Survey Ireland
By Permission Of The Government.
Licence Number EN.001.5711



| | | | |
|-------------|---|--------------------------------|-------|
| Title | | Location And Details Of Scheme | |
| Client | | Limerick County Council | |
| | | | |
| Project | Great Southern Trail - N21 Castleknock, Rathkeale Cycleway / Walkway Scheme | Drawn | TC |
| Rev'd Date | 18/07/11 | Issued For Peer & Planning | EL |
| Project | CH/EN/01 | By | CHD |
| Approved | SD | 28/06/2011 | SD |
| Drawn | TC | 28/06/2011 | TC |
| Checked | EL | 28/06/2011 | EL |
| Approved | SD | 28/06/2011 | SD |
| Scale (A1) | 1:1,000 | Scale (A2) | 1:500 |
| Scale (A3) | 1:1,000 | Scale (A4) | 1:500 |
| Scale (A5) | 1:1,000 | Scale (A6) | 1:500 |
| Scale (A7) | 1:1,000 | Scale (A8) | 1:500 |
| Scale (A9) | 1:1,000 | Scale (A10) | 1:500 |
| Scale (A11) | 1:1,000 | Scale (A12) | 1:500 |
| Scale (A13) | 1:1,000 | Scale (A14) | 1:500 |
| Scale (A15) | 1:1,000 | Scale (A16) | 1:500 |
| Scale (A17) | 1:1,000 | Scale (A18) | 1:500 |
| Scale (A19) | 1:1,000 | Scale (A20) | 1:500 |
| Scale (A21) | 1:1,000 | Scale (A22) | 1:500 |
| Scale (A23) | 1:1,000 | Scale (A24) | 1:500 |
| Scale (A25) | 1:1,000 | Scale (A26) | 1:500 |
| Scale (A27) | 1:1,000 | Scale (A28) | 1:500 |
| Scale (A29) | 1:1,000 | Scale (A30) | 1:500 |
| Scale (A31) | 1:1,000 | Scale (A32) | 1:500 |
| Scale (A33) | 1:1,000 | Scale (A34) | 1:500 |
| Scale (A35) | 1:1,000 | Scale (A36) | 1:500 |
| Scale (A37) | 1:1,000 | Scale (A38) | 1:500 |
| Scale (A39) | 1:1,000 | Scale (A40) | 1:500 |
| Scale (A41) | 1:1,000 | Scale (A42) | 1:500 |
| Scale (A43) | 1:1,000 | Scale (A44) | 1:500 |
| Scale (A45) | 1:1,000 | Scale (A46) | 1:500 |
| Scale (A47) | 1:1,000 | Scale (A48) | 1:500 |
| Scale (A49) | 1:1,000 | Scale (A50) | 1:500 |
| Scale (A51) | 1:1,000 | Scale (A52) | 1:500 |
| Scale (A53) | 1:1,000 | Scale (A54) | 1:500 |
| Scale (A55) | 1:1,000 | Scale (A56) | 1:500 |
| Scale (A57) | 1:1,000 | Scale (A58) | 1:500 |
| Scale (A59) | 1:1,000 | Scale (A60) | 1:500 |
| Scale (A61) | 1:1,000 | Scale (A62) | 1:500 |
| Scale (A63) | 1:1,000 | Scale (A64) | 1:500 |
| Scale (A65) | 1:1,000 | Scale (A66) | 1:500 |
| Scale (A67) | 1:1,000 | Scale (A68) | 1:500 |
| Scale (A69) | 1:1,000 | Scale (A70) | 1:500 |
| Scale (A71) | 1:1,000 | Scale (A72) | 1:500 |
| Scale (A73) | 1:1,000 | Scale (A74) | 1:500 |
| Scale (A75) | 1:1,000 | Scale (A76) | 1:500 |
| Scale (A77) | 1:1,000 | Scale (A78) | 1:500 |
| Scale (A79) | 1:1,000 | Scale (A80) | 1:500 |
| Scale (A81) | 1:1,000 | Scale (A82) | 1:500 |
| Scale (A83) | 1:1,000 | Scale (A84) | 1:500 |
| Scale (A85) | 1:1,000 | Scale (A86) | 1:500 |
| Scale (A87) | 1:1,000 | Scale (A88) | 1:500 |
| Scale (A89) | 1:1,000 | Scale (A90) | 1:500 |
| Scale (A91) | 1:1,000 | Scale (A92) | 1:500 |
| Scale (A93) | 1:1,000 | Scale (A94) | 1:500 |
| Scale (A95) | 1:1,000 | Scale (A96) | 1:500 |
| Scale (A97) | 1:1,000 | Scale (A98) | 1:500 |
| Scale (A99) | 1:1,000 | Scale (A100) | 1:500 |